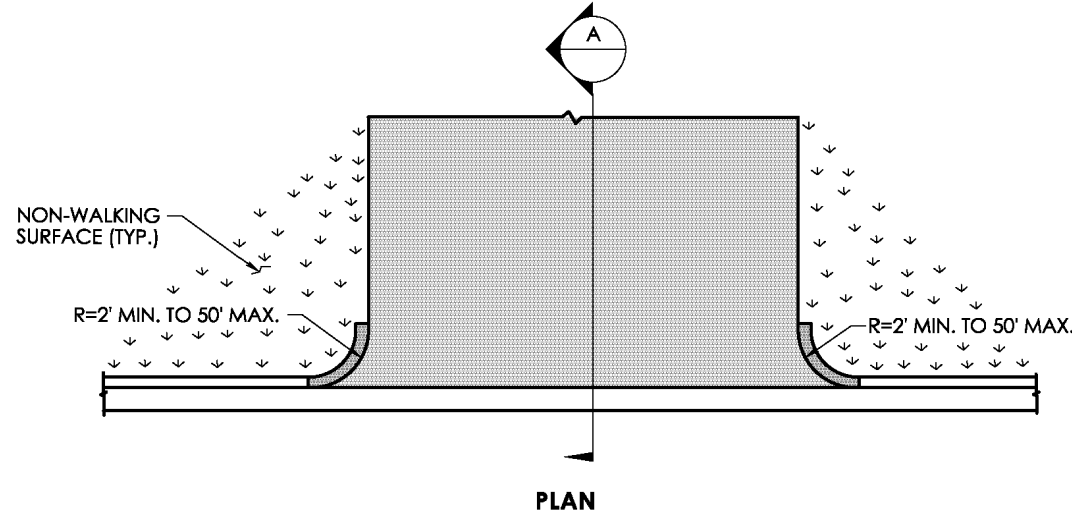
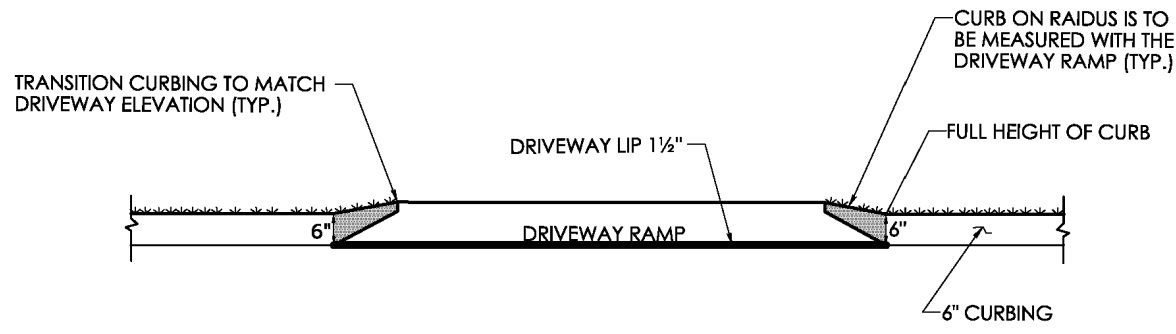


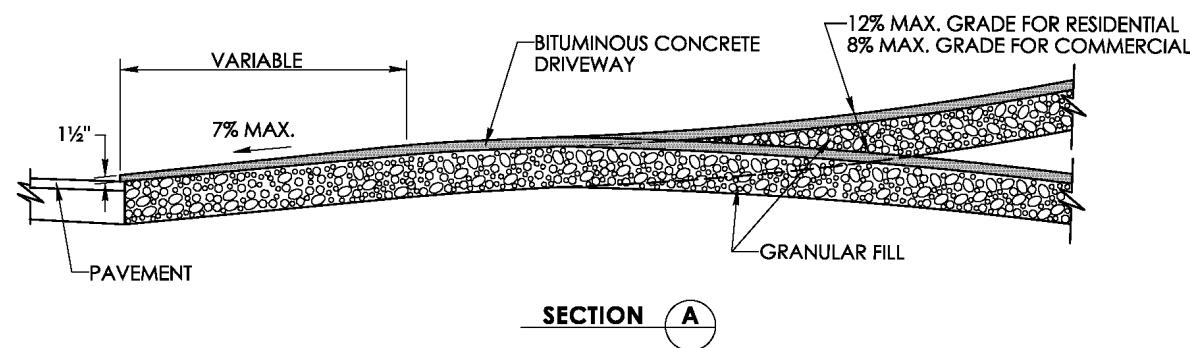
BITUMINOUS CONCRETE DRIVEWAY



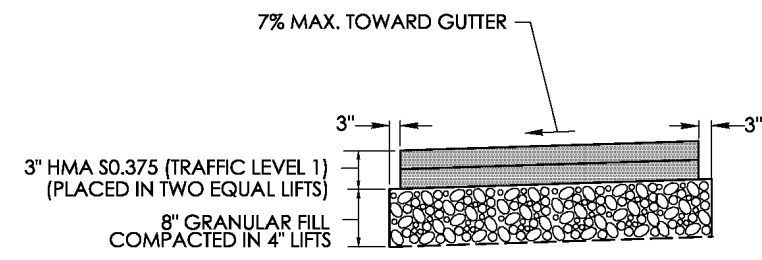
PLAN



ELEVATION



SECTION A



BITUMINOUS CONCRETE DRIVEWAY

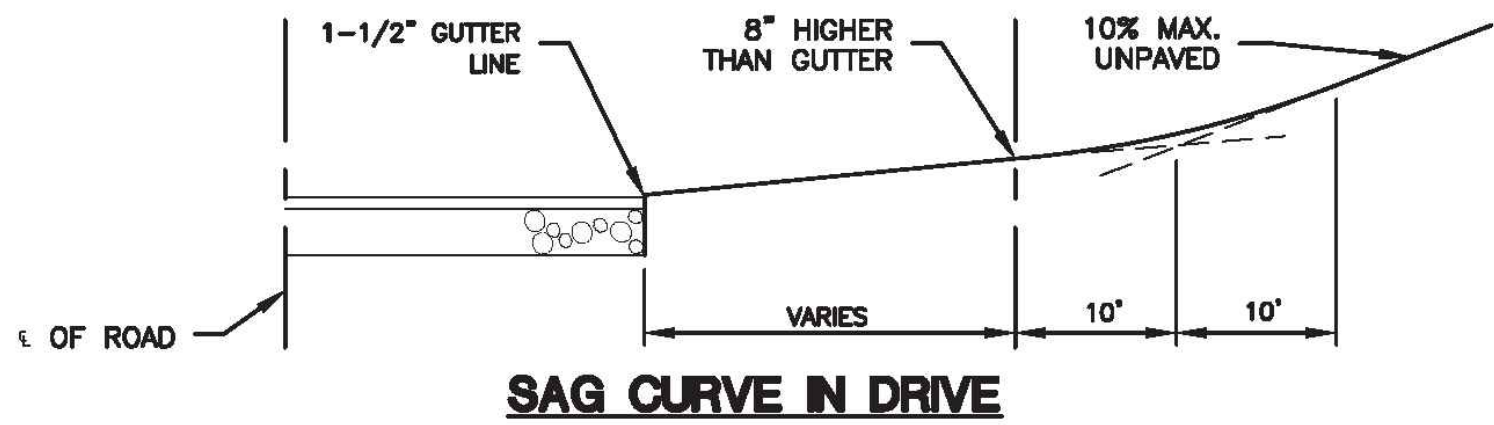
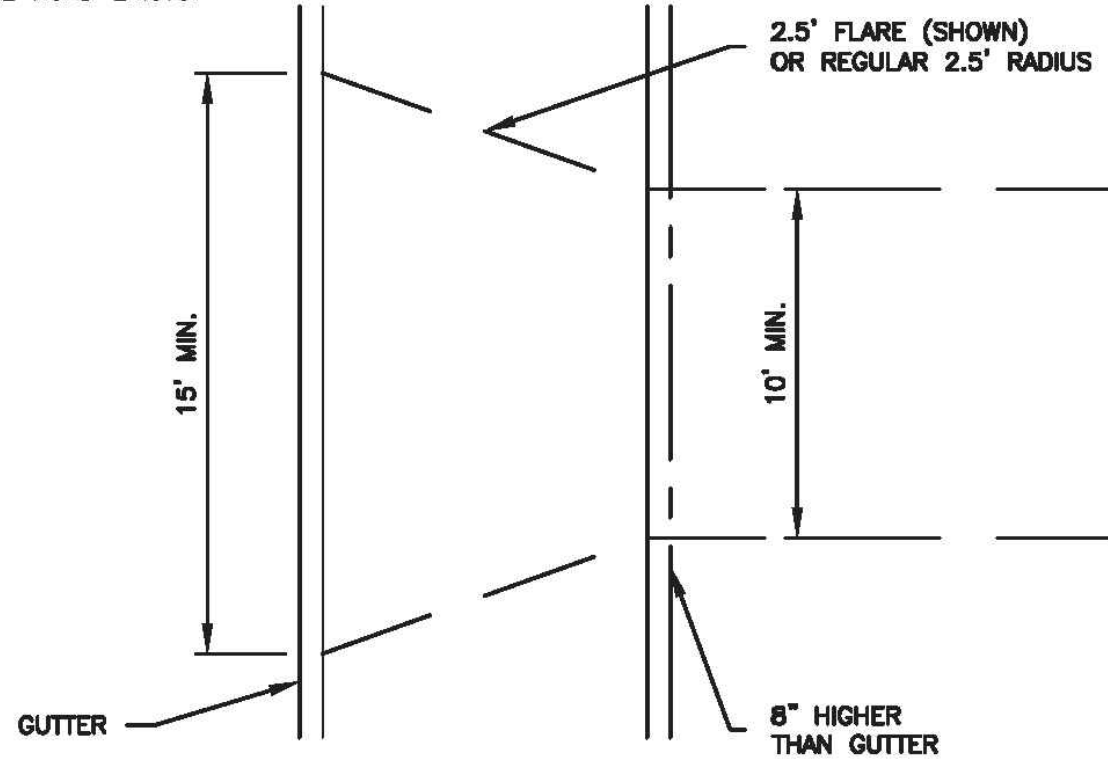
BITUMINOUS CONCRETE DRIVEWAY

SCALE: NTS

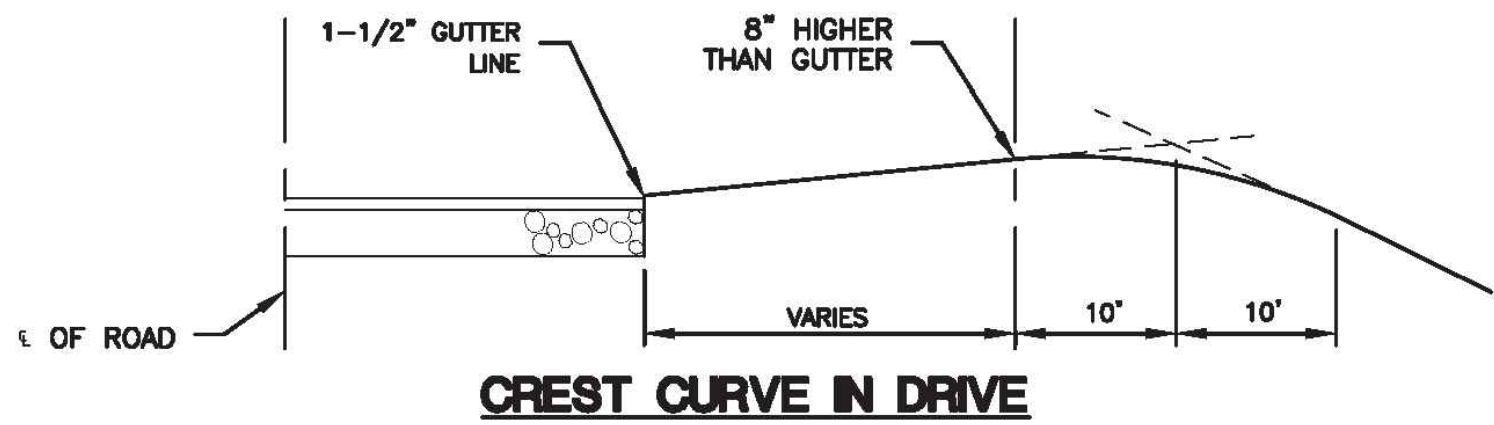
DETAIL PROVIDED BY THE CONNECTICUT DEPARTMENT OF TRANSPORTATION

NOTE:

BELOW DETAILS SHALL BE USED WHERE A STORM DRAINAGE SYSTEM IN THE ROAD EXISTS.



SAG CURVE IN DRIVE

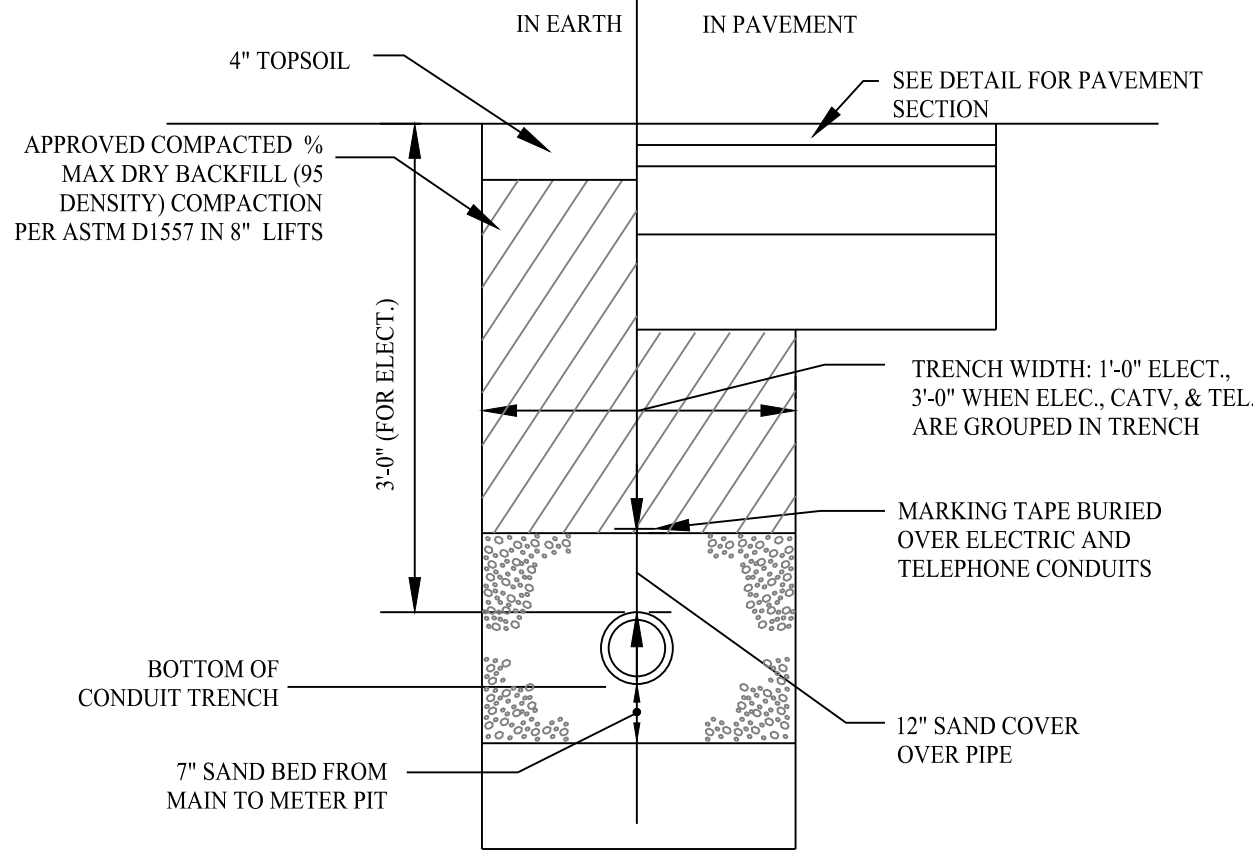


CREST CURVE IN DRIVE

RESIDENTIAL DRIVEWAY CURBING

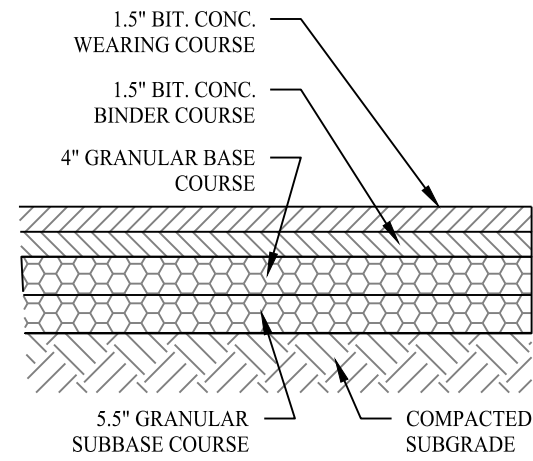
SCALE: NTS

DETAIL PROVIDED BY TOWN OF MONTVILLE



TYPICAL ELECTRICAL/TELEPHONE/CABLE AND GAS TRENCH

SCALE: NTS



STANDARD DUTY ASPHALT PAVING

PAVING DETAIL

SCALE: NTS

Rev. #: Date Description



501 Main Street, Montrose, CT 06468 T: (203) 880-5455 F: (203) 880-9695  
11 Vanderbilt Ave, Norwood, MA 02062 T: (781) 352-8491 F: (203) 880-9695

Drawn By: CJS


Checked By: CJB

Approved By: KMS

Project #: 22109401

Plan Date: 09/30/24

Scale: NTS



Kevin Solli, P.E.  
CT 25759

Project:  
**PROPOSED 1-LOT  
RESUBDIVISION OF  
958 ROUTE 163  
(PARCEL ID : 046-008-000)  
OAKDALE, CONNECTICUT  
SEPTEMBER 30, 2024**

Sheet Title:

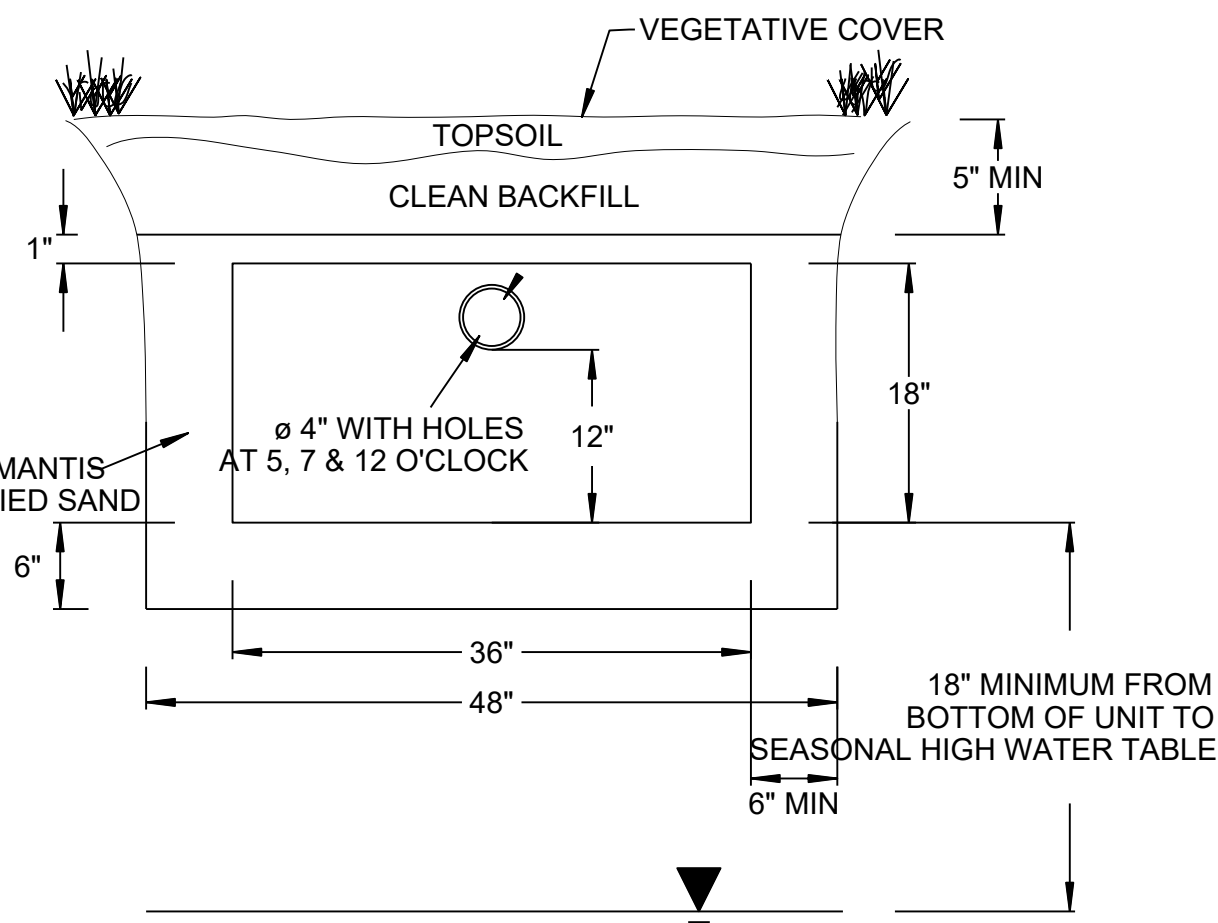
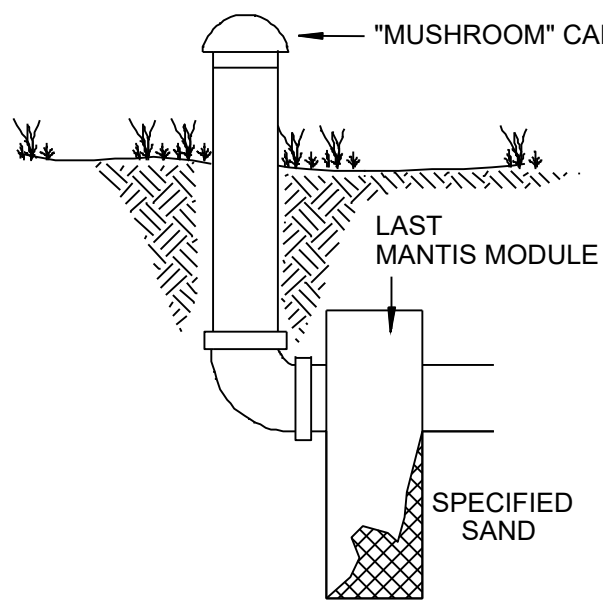
CONSTRUCTION  
DETAIL

Sheet #:

3.01

SYSTEM VENTING INFORMATION

NOTE: VENTING REQUIRED WHEN MORE THAN 18" OF COVER AS MEASURED FROM THE TOP OF THE UNIT TO FINISHED GRADE



NOTE: VENTING REQUIRED WHEN MORE THAN 18" OF COVER AS MEASURED FROM THE TOP OF THE UNIT TO FINISHED GRADE

MANTIS 536-8 LEACHING SYSTEM CROSS SECTION W/ VENTING DETAIL

SCALE: NTS

DETAIL PROVIDED BY ELJEN CORPORATION